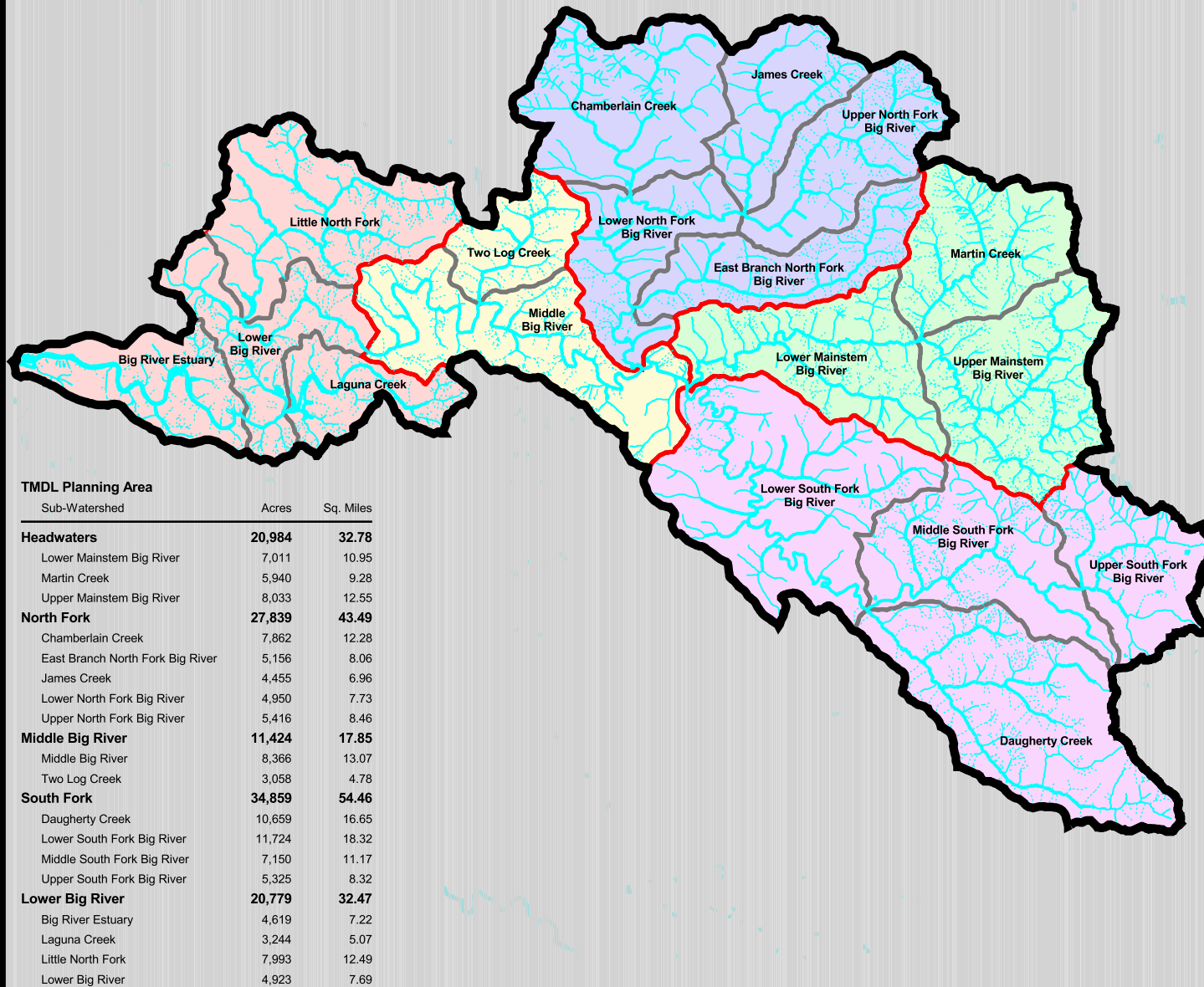


FIGURE 1
BIG RIVER WATERSHED
TMDL Planning Areas
and Sub-Watersheds



TMDL Planning Area

Sub-Watershed	Acres	Sq. Miles
Headwaters	20,984	32.78
Lower Mainstem Big River	7,011	10.95
Martin Creek	5,940	9.28
Upper Mainstem Big River	8,033	12.55
North Fork	27,839	43.49
Chamberlain Creek	7,862	12.28
East Branch North Fork Big River	5,156	8.06
James Creek	4,455	6.96
Lower North Fork Big River	4,950	7.73
Upper North Fork Big River	5,416	8.46
Middle Big River	11,424	17.85
Middle Big River	8,366	13.07
Two Log Creek	3,058	4.78
South Fork	34,859	54.46
Daugherty Creek	10,659	16.65
Lower South Fork Big River	11,724	18.32
Middle South Fork Big River	7,150	11.17
Upper South Fork Big River	5,325	8.32
Lower Big River	20,779	32.47
Big River Estuary	4,619	7.22
Laguna Creek	3,244	5.07
Little North Fork	7,993	12.49
Lower Big River	4,923	7.69

Watershed Boundary

Planning Watersheds

- Headwaters
- North Fork
- Middle Big
- South Fork
- Lower Big


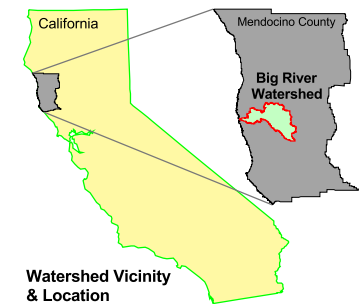
Streams

- Perennial
- Intermittent
- Ephemeral

Sub-Watersheds

Former USGS Gauge

Basemap Data Source: Calif. Dept. of Forestry



Presented By
Graham Matthews & Associates

Prepared By
Trinity County Resource Conservation District

Scale: 1 = 210,000

June 9, 2001

